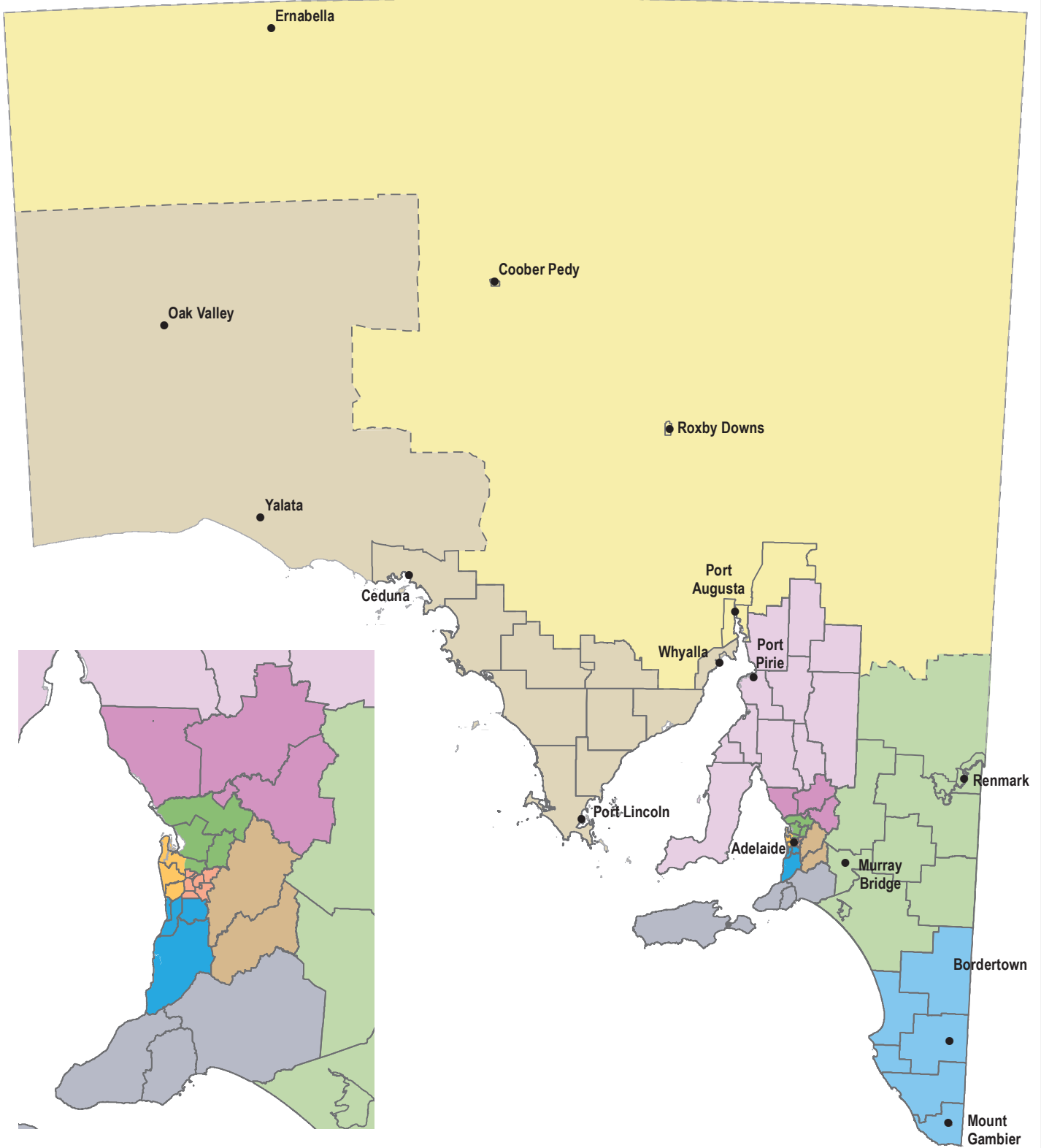













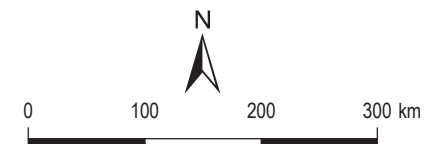


South Australian Government Regions



- | | |
|--|---|
|  Adelaide Hills |  Murray and Mallee |
|  Barossa, Light and Lower North |  Northern Adelaide |
|  Eastern Adelaide |  Southern Adelaide |
|  Eyre and Western |  Western Adelaide |
|  Far North |  Yorke and Mid North |
|  Fleurieu and Kangaroo Island |  Local Government boundary |
|  Limestone Coast | |



Produced by Department of Planning and Local Government
© Government of South Australia November 2010



Government of South Australia
Department of Planning
and Local Government

DPLG ID: 3480