

DETOUR DISTANCES
 Closed highway section: 3.5 km
 Detour via Mount Barker Rd: 5.5 km

Legend

- Road Closed
- Detour Route

Version 5, October 2012

NOTE:
 This detour route is an agreed route that is gazetted for the following heavy vehicle types:

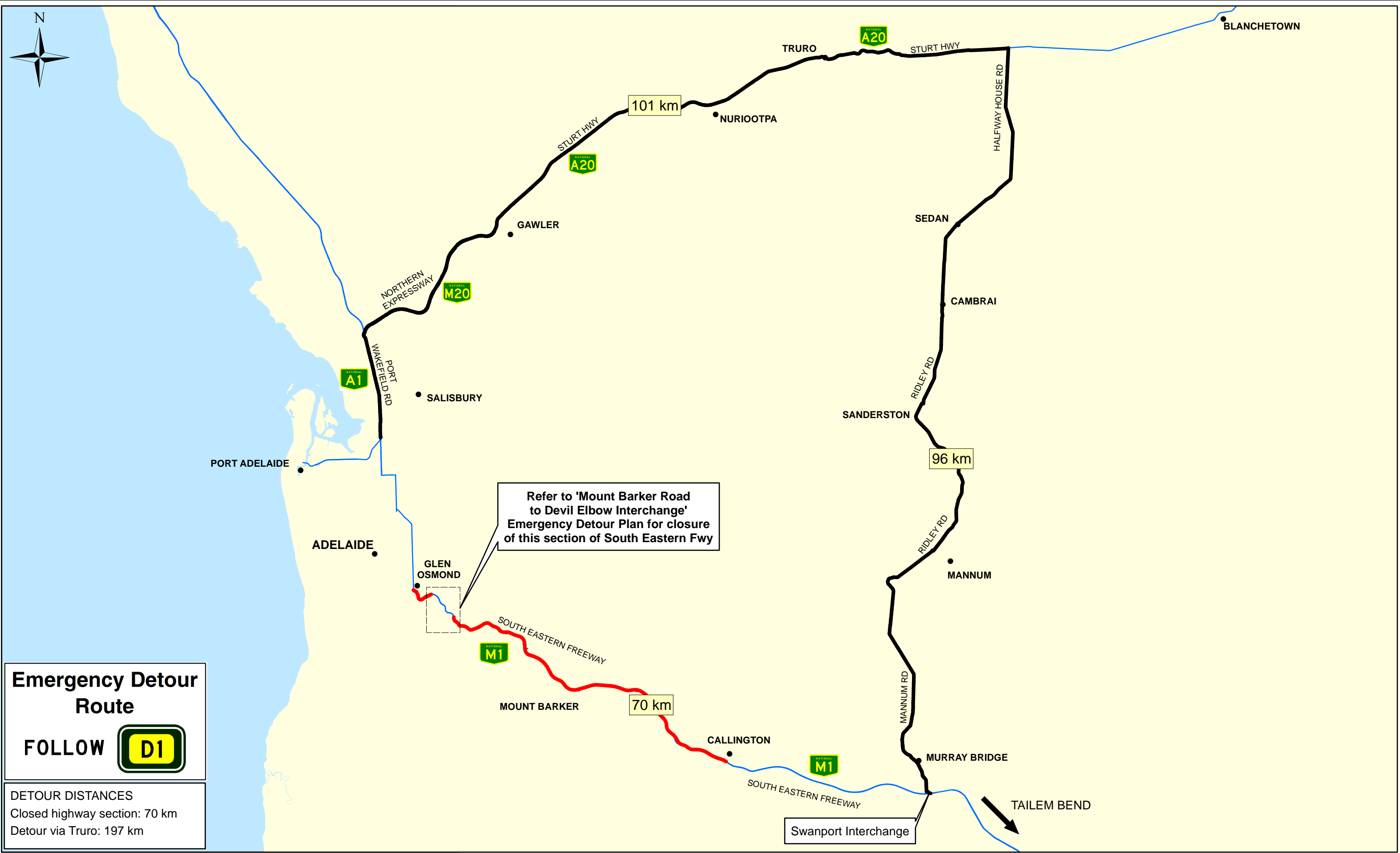
B Double	42.5t Low Loader
Higher Mass Limit (HML)	49.5t Low Loader
Car Carrier	Truck Trailer
CA Bus	

Other heavy vehicle types may use the route under the direction of SAPOL.



**South Eastern Freeway
 Emergency Detour Plan
 Mount Barker Road Exit to
 Devils Elbow Interchange
 (Heysen Tunnels)**





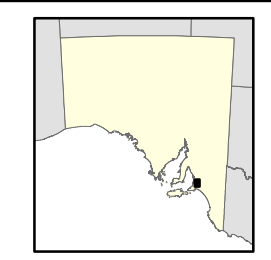
Emergency Detour Route
FOLLOW D1

DETOUR DISTANCES
 Closed highway section: 70 km
 Detour via Truro: 197 km

Legend
 Road Closed
 Detour Route

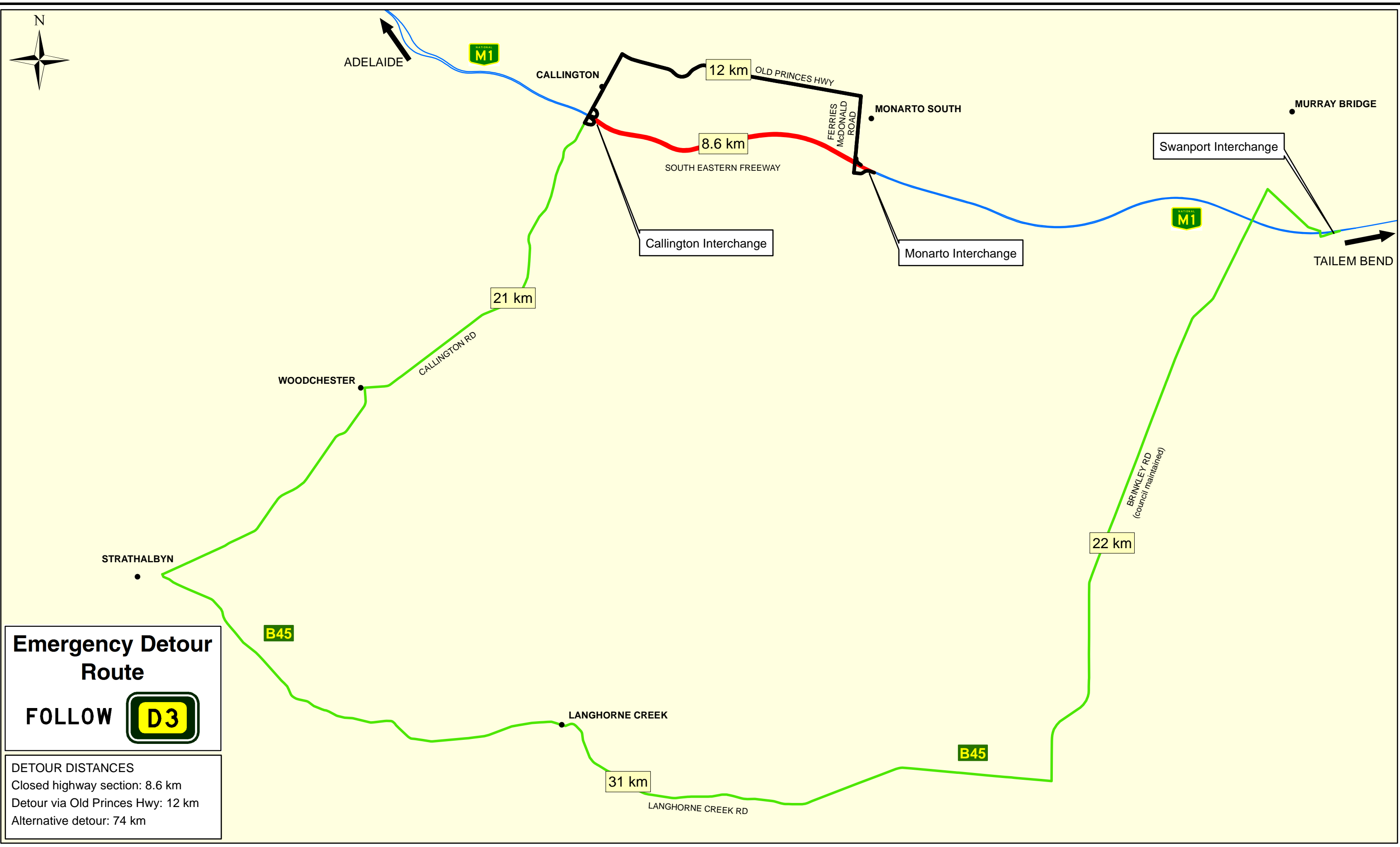
Version 5, October 2012


NOTE:
 This detour route is an agreed route that is gazetted for the following heavy vehicle types:
B Double
Higher Mass Limit (HML)
CA Bus
42.5t Low Loader
49.5t Low Loader
 Other heavy vehicle types may use the route under the direction of SAPOL.



**South Eastern Freeway
 Emergency Detour Plan
 Glen Osmond to
 Callington Interchange
 (Northern Route)**





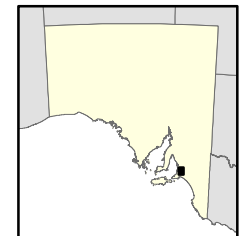
Emergency Detour Route
FOLLOW 

DETOUR DISTANCES
 Closed highway section: 8.6 km
 Detour via Old Princes Hwy: 12 km
 Alternative detour: 74 km

Legend
 Road Closed
 Detour Route
 Alternative Detour Route
 Version 5, October 2012

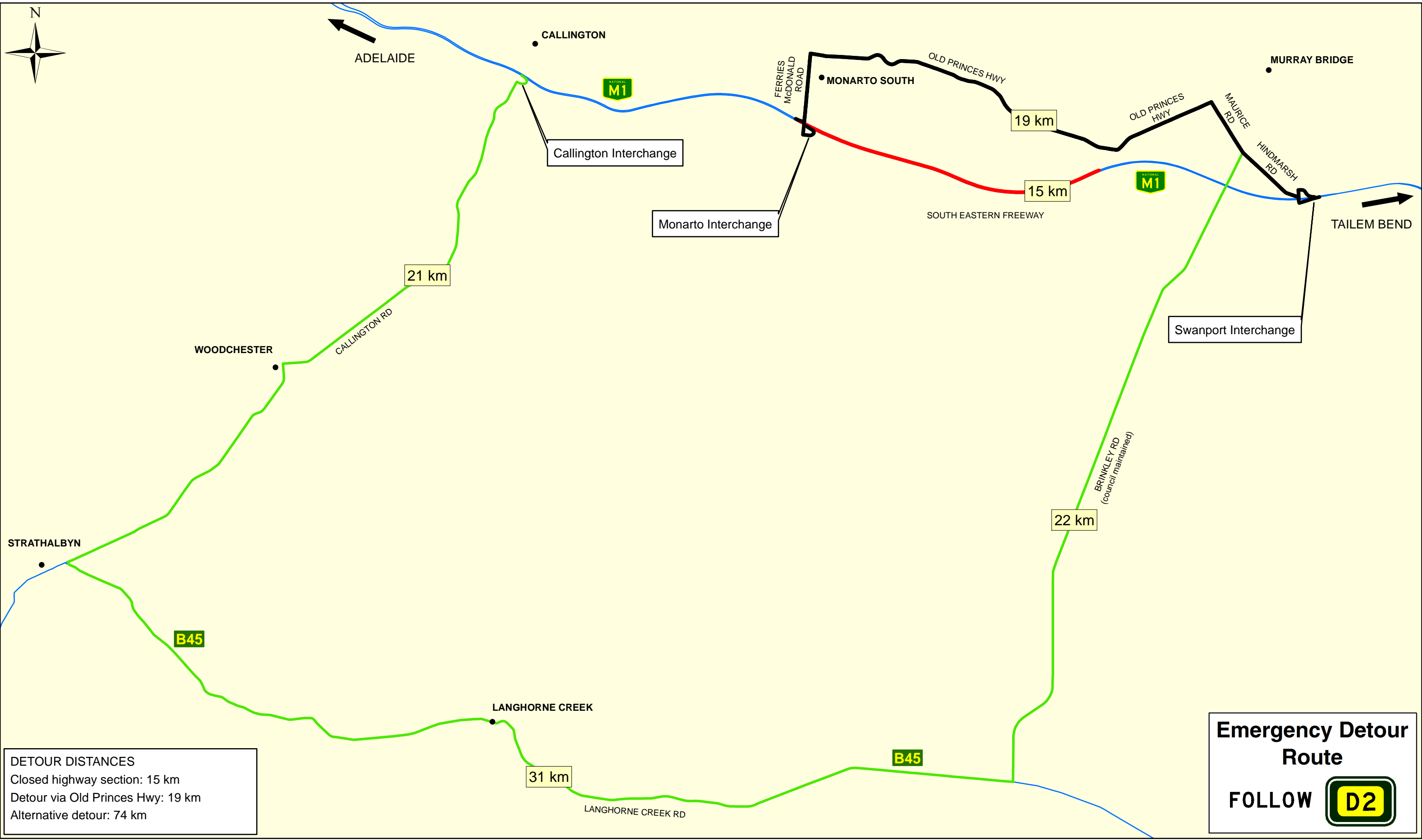
NOTE:
 This detour route is an agreed route that is not currently gazetted for heavy vehicles. Heavy vehicles may use the route under the direction of SAPOL.

The alternative detour route is an agreed route that is gazetted for the following vehicle types:
B Double
Higher Mass Limit (HML)
 Other heavy vehicle types may use the route under the direction of SAPOL.



**South Eastern Freeway
 Emergency Detour Plan
 Callington Interchange to
 Monarto Interchange**





DETOUR DISTANCES
 Closed highway section: 15 km
 Detour via Old Princes Hwy: 19 km
 Alternative detour: 74 km

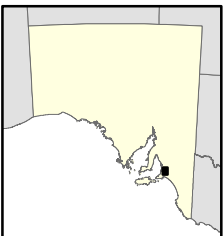
Emergency Detour Route
 FOLLOW **D2**

Legend
 — Road Closed
 — Detour Route
 — Alternative Detour Route

Version 5, October 2012


NOTE:
 This detour route is an agreed route that is gazetted for the following heavy vehicle types.
B Double
CA Bus
42.5t Low Loader

The alternative detour route is an agreed route that is gazetted for the following vehicle types:
B Double
Higher Mass Limit (HML)
 Other heavy vehicle types may use the routes under the direction of SAPOL.




**South Eastern Freeway
 Emergency Detour Plan
 Monarto Interchange to
 White Hill Interchange**






Emergency Detour Route

FOLLOW 

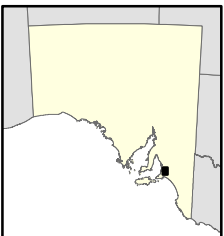
DETOUR DISTANCES
 Closed highway section: 6.4 km
 Detour via Adelaide/ Hindmarsh Rd: 8.7 km

Legend

-  Road Closed
-  Detour Route

Version 5, October 2012

NOTE:
 This detour route is an agreed route that is gazetted for the following heavy vehicle types:
B Double
Higher Mass Limit (HML)
42.5t Low Loader
Car Carrier
CA Bus
 Other heavy vehicle types may use the route under the direction of SAPOL.



South Eastern Freeway Emergency Detour Plan White Hill Interchange to Swanport Interchange



